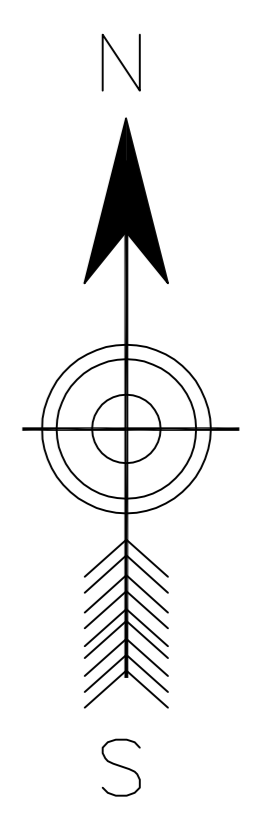



# JHARKHAND

# WEST BENGAL



CHHATTISGARH

SOUTH ZONE

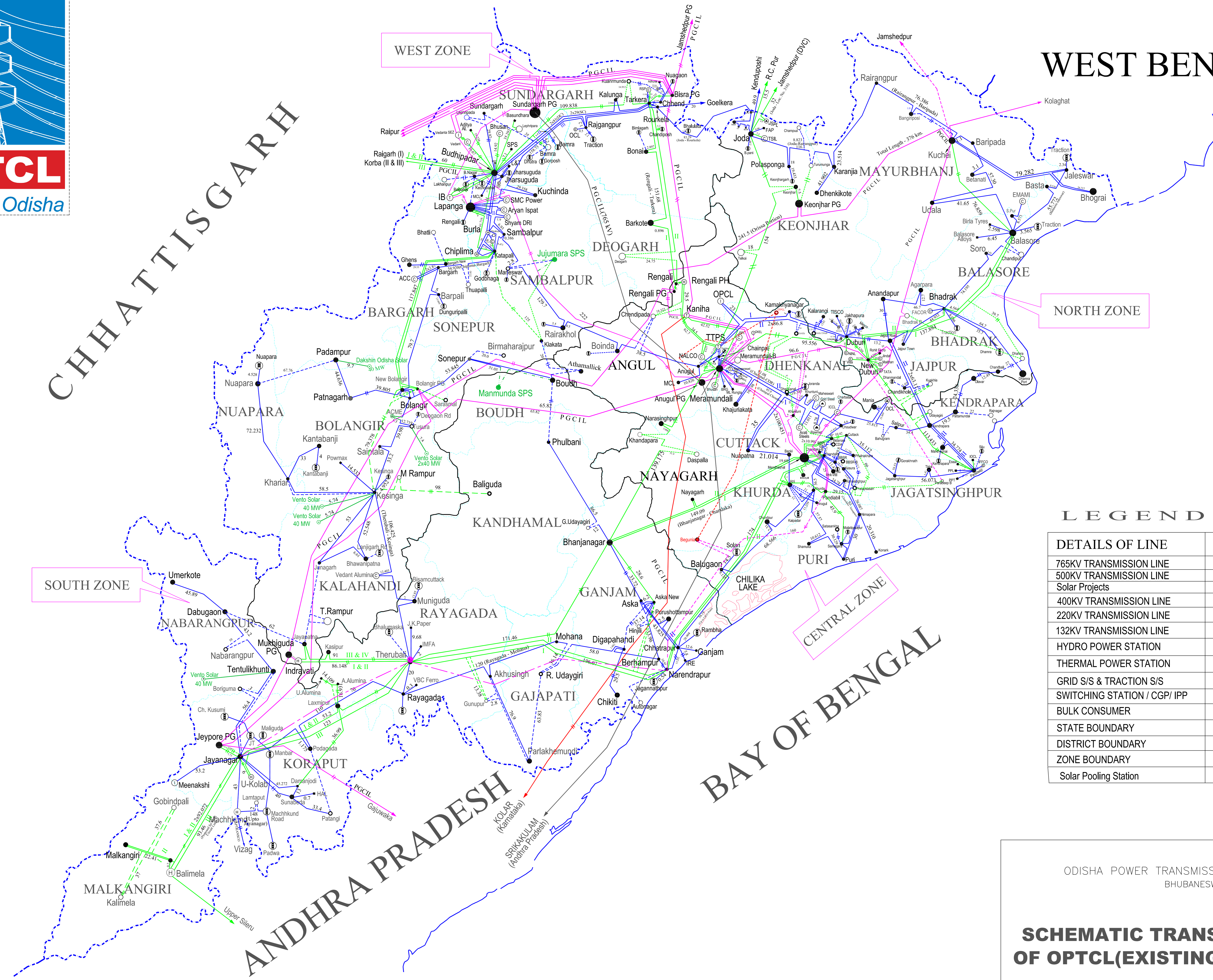
WEST ZONE

NORTH ZONE

CENTRAL ZONE

BAY OF BENGAL

ANDHRA PRADESH



### LEGEND

DETAILS OF LINE	Existing	Proposed / U/C
765KV TRANSMISSION LINE	—	- - - -
500KV TRANSMISSION LINE	—	- - - -
Solar Projects	—	- - - -
400KV TRANSMISSION LINE	—	- - - -
220KV TRANSMISSION LINE	—	- - - -
132KV TRANSMISSION LINE	—	- - - -
HYDRO POWER STATION	⊕	⊕
THERMAL POWER STATION	⊙	⊙
GRID S/S & TRACTION S/S	●	○
SWITCHING STATION / CGP/ IPP	⊕	⊕
BULK CONSUMER	■	□
STATE BOUNDARY	—	—
DISTRICT BOUNDARY	—	—
ZONE BOUNDARY	—	—
Solar Pooling Station	SPS	SPS

ODISHA POWER TRANSMISSION CORPORATION LIMITED  
BHUBANESWAR

## SCHEMATIC TRANSMISSION MAP OF OPTCL (EXISTING & PROPOSED)

Length in kms.

NOT TO SCALE